



Directions to Municipal Wharf, Santa Cruz, CA 95060

2.9 mi – about 56 mins

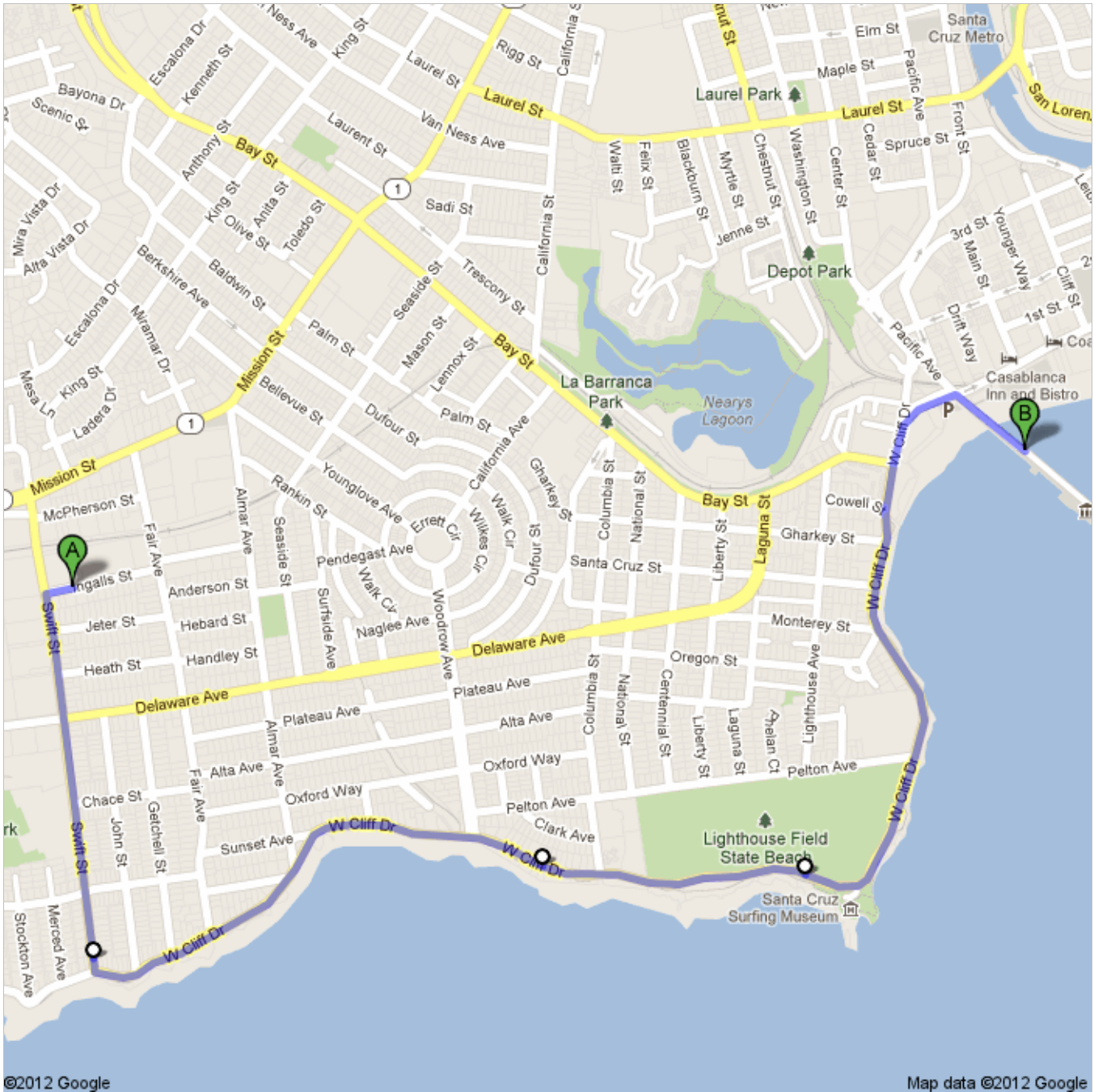
Directions for Coastal Walk from Wine Tasting : Santa Cruz Municipal Wharf


Santa Cruz Municipal Wharf (dining, events, etc):





<http://www.cityofsantacruz.com/index.aspx?page=648>


Walking directions are in beta.

Use caution – This route may be missing sidewalks or pedestrian paths.



 Kelly's French Bakery, 402 Ingalls Street, Santa Cruz, CA 95060

-
- | | |
|---|--------------|
| 1. Head west on Ingalls St toward Swift St | go 226 ft |
| About 51 secs | total 226 ft |
|  2. Turn left onto Swift St | go 0.6 mi |
| About 11 mins | total 0.6 mi |
|  3. Turn left onto W Cliff Dr | go 2.0 mi |
| About 40 mins | total 2.7 mi |
|  4. Slight right onto Beach St | go 0.1 mi |
| About 2 mins | total 2.8 mi |
|  5. Turn right onto Municipal Wharf | go 0.1 mi |
| About 3 mins | total 2.9 mi |

 Municipal Wharf, Santa Cruz, CA 95060

These directions are for planning purposes only. You may find that construction projects, traffic, weather, or other events may cause conditions to differ from the map results, and you should plan your route accordingly. You must obey all signs or notices regarding your route.

Map data ©2012 Google

Directions weren't right? Please find your route on maps.google.com and click "Report a problem" at the bottom left.